

- 1) **\*\*\*HI South Street – 198**, early 20<sup>th</sup> century, architect possibly Frank T. Lent, Queen Anne Revival style with influence of American Shingle style, single family home, wood and shingle (currently painted bright polychromatic) and red brick; distinguishing features – classical detailing of porch with expansive round corner pavilion at southeast and original balusters, round corner tower, elaborate chimney, multiplicity of gables and dormers, mature trees along principal streets, multiplicity of window shapes and sizes, shapes and fenestration patterns




*198 South Street, viewed from the Southwest (E. Tumak, July 2019).*



*198 South Street, viewed from the southeast (E. Tumak, July 2019).*

- 2) **\*\*HI South Street – 218**, ca. 1900-10, Edwardian vernacular, red brick with rusticated concrete block quoining; distinguishing features – two-storey front bay window, enclosed porch with rounded corner



*218 South Street, viewed from the south (E. Tumak, June 2020).*

- 3) \*\*\***CC South Street – 175-185**, Thousand Islands Playhouse<sup>1</sup>
- 175 (vs. 690 Charles Street South), Springer Theatre, former Gananoque Canoe Club, 1909, wood, converted 1984 to become the initial part of the 1000 Islands Playhouse
  - 185, Firehall Theatre, former Armoury 1912-13, 1966 police and fire station, 2004 became Firehall Theatre of 1000 Islands Playhouse, Romanesque Revival (corbelled side cornices), red brick



*1000 Islands Playhouse, Firehall Theatre/former Armoury and Fire Hall (E. Tumak, July 2019).*



*Springer Theatre, viewed from southwest (<http://www.1000islandsplayhouse.com/>), accessed Sept. 2019).*

<sup>1</sup> Town of Gananoque, Heritage Self-Guided Walking Tour, n.d., active 2019; and <http://www.1000islandsplayhouse.com/history/>, accessed July 2019.



*Springer Theatre, viewed from the southwest (<http://www.1000islandsplayhouse.com/springer-theatre/>, accessed Sept. 2019, no attribution to original source, ca. 1920s).*



*Firehall Theatre, viewed from the northwest (<http://www.1000islandsplayhouse.com/firehall-theatre/>, accessed Sept. 2019, no attribution to original source).*

- 4) \*\*\***HC Stone Street North – 92**, ca. 1930s, Moderne style, former utility or small office building, red brick; distinguishing features – curved corner with curved glass window, channelled brick of chimney, wrap-around stone lintels and sills treated as string courses



92 Stone Street North viewed from the northeast (E. Tumak, Jan. 2021).

- 5) \*\*\*CC Stone Street North – 300, Linklater Public School front/original wing (right/north), 1925, S.B. Coon and Son Architects,<sup>2</sup> and south (left) wing 1954, stucco, decorative main entrance frontispiece topped with pediment and finials



300 Stone Street North, viewed from the southeast (E. Tumak, Aug. 2019).

<sup>2</sup> Stephen Burwell Coon, 1862-1936, *Biographical Dictionary of Architects in Canada, 1800-1950* <http://www.dictionaryofarchitectsincanada.org/node/1623> , accessed Sept. 2019. This source lists many works including educational structures, but mostly in the Toronto area. No buildings are mentioned in Gananoque, despite the firm's name on the 'corner stone'.

- 6) **\*\*Stone Street South – 72, 1861, Lockup 1903-11, wood front and uncoursed sandstone for sides and rear;**<sup>3</sup> distinguishing features – a unique structure in Gananoque for its early use as a lockup and modest scale of a structure constructed of sandstone



*72 Stone Street South, viewed from the southeast (E. Tumak, Aug. 2019).*

- 7) **\*\*\*HI Stone Street South – 90, Atkinson House/later Trinity House B&B, 1859, Italianate style, single family home possibly with professional entrance on north side, red brick,**<sup>4</sup> current heritage register; distinguishing features – front porch with grilles on doors, barrel topped south dormer, tent roof south porch and associated French doors, porch on north side of front leading to side access, paired ornamented eave brackets with dentils in between, ‘twin’ compositions at 295 Stone Street South and 480 Charles Street South

---

<sup>3</sup> Town of Gananoque, Heritage Self-Guided Walking Tour, n.d., active 2019.

<sup>4</sup> Town of Gananoque, Heritage Self-Guided Walking Tour, n.d., active 2019.



[https://www.booking.com/hotel/ca/trinity-house-inn.en-gb.html?aid=311088;label=trinity-house-inn-LregP7P%2AWz8wbV10Ft9hpwS162179564801%3Apl%3Ata%3Ap1%3Ap2%3Aac%3Aap%3Aneg%3Afi%3Atikwd-4335457927%3Alp9000709%3Ali%3Adec%3Adm%3Appccp%3DUMFuZG9tSVYkc2RIlyh9YfrNUYPrH8ykJN\\_wkyZv3LM;dest\\_id=-565076;dest\\_type=city;dist=0;group\\_adults=2;group\\_children=0;hapos=1;hpos=1;no\\_rooms=1;room1=A%2CA;sb\\_price\\_type=total;sr\\_order=popularity;sreporch=1596045497;srpvid=5c797e5c46f300b2;type=total;ucfs=1&#hotelTmpl](https://www.booking.com/hotel/ca/trinity-house-inn.en-gb.html?aid=311088;label=trinity-house-inn-LregP7P%2AWz8wbV10Ft9hpwS162179564801%3Apl%3Ata%3Ap1%3Ap2%3Aac%3Aap%3Aneg%3Afi%3Atikwd-4335457927%3Alp9000709%3Ali%3Adec%3Adm%3Appccp%3DUMFuZG9tSVYkc2RIlyh9YfrNUYPrH8ykJN_wkyZv3LM;dest_id=-565076;dest_type=city;dist=0;group_adults=2;group_children=0;hapos=1;hpos=1;no_rooms=1;room1=A%2CA;sb_price_type=total;sr_order=popularity;sreporch=1596045497;srpvid=5c797e5c46f300b2;type=total;ucfs=1&#hotelTmpl) accessed July 2020

- 8) **D Stone Street South – 110-20**, 1888, former Post Office 1888-1914, Richardsonian Romanesque, architect Federal Chief Architects Branch, brick and stone, designated Pt. IV (by-law 1978-20);<sup>5</sup> see original and revised designation heritage report for heritage feature details



<sup>5</sup> Town of Gananoque, Heritage Self-Guided Walking Tour, n.d., active 2019.

*110-20 Stone Street South, viewed from the southeast (E. Tumak, Aug. 2019).*

- 9) **\*\*HI Stone Street South – 125**, mid-19<sup>th</sup> century, single family residence, front gable form, red brick; distinguishing features – front gable end returns, pair of round-headed windows under front gable, residences and practices of Drs. John James Davis and Dr. E.J. Bracken



*125 Stone Street South, viewed from the northwest (E. Tumak, Jan. 2021).*

- 10) **D Stone Street South – 140**, Gananoque Clock Tower (and former Firehall Hall hose drying tower), 1903, Frank T. Lent architect, Colonial Revival style, designated Pt. IV (by-law 1978-21); see original and revised designation heritage report for heritage feature details





*140 Stone Street South, Gananoque Clock Tower, viewed from the southeast (E. Tumak, Jan., 2008).*




*140 Stone Street South, monument by Gananoque Clock Tower, viewed from the southeast (E. Tumak, Aug. 2019).*

- 11) **D Stone Street South – 145**, ca. 1884, a combination of Stick style, wood; distinguishing features – rounded entrance porch, multiple projecting bays at front and south (side), decorative wood /window surrounds suggesting lintels and label moulds, mature tree at front



*145 Stone Street South, viewed from the southwest (E. Tumak, July 2019).*



*145 Stone Street South, detail viewed from the south (E. Tumak, July 2019).*

12) **D Stone Street South – 175**, St. Andrew’s Presbyterian Church, sandstone,<sup>6</sup> designated Pt. IV (by-law 2015-118); see original and revised designation heritage report for heritage feature details

- 1854-55, William Coverdale architect
- parish hall 1871 designed by Rev. James Barron incumbent minister 1869-72 (Sydenham Street addition 1955)
- spire 1875
- wings/transepts 1886-87, Robert Gage architect, Gothic Revival style




---

<sup>6</sup> Edgar Tumak, “Heritage Designation Report, St. Andrew’s Presbyterian Church, 175 Stone Street South, Gananoque, Ontario,” 2015.



*St. Andrew's, seen from the southeast, showing in the foreground the neighbouring residential property on Sydenham Street and the kitchen wing; bottom – the first manse at 121 Sydenham, shown in the middle of the photo (photos: E. Tumak, May 2015).*



*St. Andrew's Presbyterian Church, Gananoque, original form viewed from the southwest (Historical Atlas of the Counties of Leeds and Grenville, Ontario: Illustrated from actual surveys under the direction of H.F. Walling*

(originally published by Putnam and Walling Publishers, Kingston, 1861-62; reprint Mika Publishing, Belleville, 1973).



*St. Andrew's viewed from the former Fire Station on the opposite side of Stone Street South, ca. early 20<sup>th</sup> century. (photo: Town of Gananoque, n.s., n.d.)*

- 13) **\*\*\*HI Stone Street South – 215**, mid-late 19<sup>th</sup> century, Sampson House, vernacular, red brick; distinguishing features – enclosed wood porch with classical columns and detail, mature trees

and shrubbery on west/front and north/side



*215 Stone Street South, viewed from the northwest (E. Tumak, July 2019).*

- 14) **D Stone Street South – 262, St. John the Evangelist Roman Catholic Church, 1889,** Romanesque Revival,<sup>7</sup> designated Pt. IV (by-law 2000-23); see original and revised designation heritage report for heritage feature details



<sup>7</sup> Town of Gananoque, Heritage Self-Guided Walking Tour, n.d., active 2019.

*262 Stone Street South, viewed from the southeast (E. Tumak, July 2019).*



*262 Stone Street South, viewed from the northeast (E. Tumak, July 2019).*



*262 Stone Street South, St. John the Evangelist and St. Philomenas, and rectory (right/south) viewed from the west from the Gananoque River (E. Tumak, July 2019).*

- 15) \*\*\*HI Stone Street South – 270, St. John the Evangelist Rectory; 1891, Hiberno-Romanesque Revival style, Joseph Connelly architect; distinguishing features – attached rectory setback at the southwest corner of the church, dichromatic patterned green and black slate roof, asymmetrical composition dominated at the front by a two-storey hemi-circular bay capped by a half cone roof, ground and attic levels feature massive lintels of the door and windows supported by corbels at the upper corners with further support from blind relieving arches above, semi-**



circular arches top the second level openings, front gable surmounted by a Celtic cross, the rear is dominated by wood balconies which, from the high, dramatic riverine prospect from the southwest/rear offers an almost Bavarian quality; see also original and revised designation heritage report for St. John the Evangelist Roman Catholic Church for heritage feature details



*270 Stone Street South, St. John the Evangelist Rectory, left, viewed from the east (E. Tumak, July 2019).*



*270 Stone Street South, St. John the Evangelist Rectory, right, viewed from the southwest (E. Tumak, January 2020).*

- 16) \*\*\***HI Stone Street South – 295**, 2<sup>nd</sup> St. Andrew’s manse, ca. 1860, Italianate style, parge likely over brick; distinguishing features – parge scored to look like ashlar stone, paired wood eave brackets, Edwardian wood porch across west elevation, side entrance facing the street



*295 Stone Street South, viewed from the southwest (E. Tumak, July 2019).*

- 17) \***CC Stone Street South – 410**, late-19<sup>th</sup> century, vernacular; distinguishing features – Edwardian wood front porch with classical detailing of columns, front two-storey window bay, round-headed window of north (right) gable



*410 Stone Street South, viewed from the northeast (E. Tumak, August 2019).*

- 18) \***CC Stone Street South – 415**, Turtle Island B&B, 1884, late Victorian, vernacular, red brick;<sup>8</sup> distinguishing features – ornamented wood eave brackets and gable returns, the entrance porch is in a traditional location but the current expression is relatively modern, mature trees at front, mature trees on west side



*415 Stone Street South viewed from the northwest (E. Tumak, July 2019).*

---

<sup>8</sup> [https://www.booking.com/hotel/ca/the-bulloch-house.en-gb.html?aid=311088;label=trinity-house-inn-2j4DWiJ1qLHYaBwFRGs2dAS267197318294%3Apl%3Aata%3Ap1%3Ap2%3Aac%3Aap1t1%3Aneg%3Afi%3Atikwd-15715003874%3Alp9000709%3Ali%3Adec%3Adm;sid=b6a180551bf47fd0d58d98ea1bd3855b;dest\\_id=-565076;dest\\_type=city;dist=0;hapos=10;hpos=10;room1=A%2CA;sb\\_price\\_type=total;sr\\_order=popularity;sreepoch=1563811599;srpvid=241c714778e6016c;type=total;ucfs=1&#hotelTmpl](https://www.booking.com/hotel/ca/the-bulloch-house.en-gb.html?aid=311088;label=trinity-house-inn-2j4DWiJ1qLHYaBwFRGs2dAS267197318294%3Apl%3Aata%3Ap1%3Ap2%3Aac%3Aap1t1%3Aneg%3Afi%3Atikwd-15715003874%3Alp9000709%3Ali%3Adec%3Adm;sid=b6a180551bf47fd0d58d98ea1bd3855b;dest_id=-565076;dest_type=city;dist=0;hapos=10;hpos=10;room1=A%2CA;sb_price_type=total;sr_order=popularity;sreepoch=1563811599;srpvid=241c714778e6016c;type=total;ucfs=1&#hotelTmpl) .



415 Stone Street South, viewed from the northwest ([https://www.priceline.com/hotel-deals/h34939506/CA/Ontario/Gananoque/Turtle-Island-Bed-and-Breakfast.html?refid=PLGOOGLECPC&refclickid=D:cDSA\\_RLSA14198549630g194491114700823237150aud-350078115727:dsa-295317350131|9000709&gclid=CjwKCAjwibzsBRAMEiwa1pHZrl2\\_G8QkUDDWZyfHDEiFtPCUZzDId60BPQEtesuWKc9aUGd3EbDkQBoC4IAQAvD\\_BwE](https://www.priceline.com/hotel-deals/h34939506/CA/Ontario/Gananoque/Turtle-Island-Bed-and-Breakfast.html?refid=PLGOOGLECPC&refclickid=D:cDSA_RLSA14198549630g194491114700823237150aud-350078115727:dsa-295317350131|9000709&gclid=CjwKCAjwibzsBRAMEiwa1pHZrl2_G8QkUDDWZyfHDEiFtPCUZzDId60BPQEtesuWKc9aUGd3EbDkQBoC4IAQAvD_BwE) , accessed Sept. 2019).

- 19) \*CC Stone Street South – 420, late 19<sup>th</sup> century vernacular, brick; distinguishing features – Edwardian wood porch with classical columns supporting both the lower and second level above entrance



420 Stone Street South, viewed from the southeast (E. Tumak, Aug 2019).

- 20) \*CC Stone Street South – 465, Seaway Manor B&B, 1887, late Victorian, vernacular, red brick;<sup>9</sup> distinguishing features – symmetrical double gable front over two-storey bays, enclosed brick front porch, decorative bargeboards



465 Stone Street South viewed from the northwest

(<https://www.google.com/travel/hotels/entity/Cgol6Lf4r8HzmJpXEAE/lightbox/CAoSLEFGMVfpcE5NSHdOcjBYcDNXUFdZZG44OVFSTi1lcGltVIZPZIN2Sk00RmtB?g2lb=2502548%2C4258168%2C4270442%2C4306835%2C4317915%2C4328159%2C4371334%2C4401769%2C4419364%2C4428793%2C4463263%2C4463666%2C4464463%2C4470306%2C4474296%2C4482194%2C4482438%2C4484510%2C4491875%2C4270859%2C4284970%2C4291517&hl=en->)

<sup>9</sup> BRAY Heritage and Jennifer McKendry, “465 Stone Street South, Gananoque, Heritage Resource Assessment,” June 2008.

CA&gl=ca&un=1&grf=EmQKLAGOEigSJnlkKiKBwjIDxAEGA8SBwjIDxAEGBAgADAeQMoCSgcI5Q8QARgTCjQIDBlwEi6yASsSKQonCiUweDRjY2Q0NTEyNjBiMDkwZDk6MHg1NzM0NjM5YzE1ZmUxYmU4&rp=EOi3-K\_B85iaVzgCQABIAcABAg&ictx=1&sa=X&ved=0CAAQ5JsGahcKEwio77WP6qjuAhUAAAAAHQAAAAAQAg&utm\_campaign=sharing&utm\_medium=link&utm\_source=htls).

- 21) **\*CC Stone Street South – 490**, Stonewater Pub, ca. 1900-10, Edwardian, vernacular, red brick,<sup>10</sup>



490 Stone Street South, viewed from the southeast (E. Tumak, July 2019).

- 22) **\*\*\*HC Stone Street South – 550**, Gananoque Inn, former Gananoque Carriage Company, many interventions 1880s onwards, vernacular, industrial,<sup>11</sup> parge over brick/masonry; front veranda, porch and tower are relatively recent; west additions and south motel components are relatively recent; see municipal heritage report for heritage feature details

<sup>10</sup> [www.stonewaterbb.com](http://www.stonewaterbb.com) , accessed July 2019.; and [https://www.booking.com/hotel/ca/the-bulloch-house.en-gb.html?aid=311088;label=trinity-house-inn-2j4DWij1qLHYaBwFRGs2dAS267197318294%3Apl%3Ata%3Ap1%3Ap2%3Aac%3Aap1t1%3Aneg%3Afi%3Atikwd-15715003874%3Alp9000709%3Ali%3Adec%3Adm;sid=b6a180551bf47fd0d58d98ea1bd3855b;dest\\_id=-565076;dest\\_type=city;dist=0;hapos=10;hpos=10;room1=A%2CA;sb\\_price\\_type=total;sr\\_order=popularity;sreepoch=1563811599;srpvid=241c714778e6016c;type=total;ucfs=1&#hotelTmpl](https://www.booking.com/hotel/ca/the-bulloch-house.en-gb.html?aid=311088;label=trinity-house-inn-2j4DWij1qLHYaBwFRGs2dAS267197318294%3Apl%3Ata%3Ap1%3Ap2%3Aac%3Aap1t1%3Aneg%3Afi%3Atikwd-15715003874%3Alp9000709%3Ali%3Adec%3Adm;sid=b6a180551bf47fd0d58d98ea1bd3855b;dest_id=-565076;dest_type=city;dist=0;hapos=10;hpos=10;room1=A%2CA;sb_price_type=total;sr_order=popularity;sreepoch=1563811599;srpvid=241c714778e6016c;type=total;ucfs=1&#hotelTmpl) , accessed July 2019.

<sup>11</sup> Edgar Tumak, “Heritage Research Report, Gananoque Inn, 550 Stone Street South, Gananoque, Ontario,” December 2018.



*Gananoque Inn viewed from the southeast from Stone Street South (E. Tumak, Dec. 2018).*



*Gananoque Inn viewed from the northwest from the Swing Bridge/Water Street (E. Tumak, Oct. 2018).*



*Gananoque Inn prior to 1890, viewed from the northwest, while still functioning as the Gananoque Carriage Company. The current Inn is located to the rear of the mansard roof component of the structure (D. Rombough postcard and photographic collection).*



*Gananoque Inn, ca. 1902, viewed from the northwest, following its adaptation as an inn. The current Inn is located to the rear of the mansard roof structure which had been adapted with water-facing verandas and corner tower. A tower was also added on the south elevation which gave greater St. Lawrence River waterfront attention (D. Rombough postcard and photographic collection).*






*Gananoque Inn, late 1890s, viewed from the southwest, following its adaptation as an inn with a prominent corner tourelle and south tower (D. Rombough postcard and photographic collection).*



*Gananoque Inn, viewed from the northwest, ca. 1910, showing the post-1907 fire rehabilitation (D. Rombough postcard and photographic collection).*



*View of the Gananoque Inn from the southeast, from intersection of Stone Street South and South Street, ca. 1918 (D. Rombough postcard and photographic collection).*



*View of the Gananoque Inn from the northeast with the Water Street elevation in the foreground, ca. 1950s. The east/Stone Street South elevation shows a portico over the main entrance. There was also a similar portico on the south elevation (D. Rombough postcard and photographic collection).*

- 23) **\*\*HI Stone Street South – 588**, third quarter 19<sup>th</sup> century, single family residence, wood frame on stone foundation, located on what in the past was called Indian Point



*588 Stone Street South, viewed from the southeast (E. Tumak, July 2019).*



*588 Stone Street South, viewed from the northeast during renovations after removal of vinyl siding (E. Tumak, Sept. 2019).*

- 24) **\*\*\*HI Sydenham Street – 121**, 1<sup>st</sup> St. Andrew's manse, ca. 1850s, Neoclassical style, single family residence, sandstone



*121 Sydenham Street, viewed from the northeast (E. Tumak, Aug. 2019).*



*121 Sydenham Street, rear elevation viewed from Cedar Alley from the southwest (E. Tumak, Aug. 2019).*

- 25) **\*\*CC Sydenham Street – 150-52**, former residence of Senator George Taylor, acquired under Father Archie Hanley (1924-31) St. John Roman Catholic Church as a convent for the Sisters of Providence of St. Vincent de Paul ca. 1927-87.



*150-52 Sydenham Street, Gananoque, viewed from the southwest, former Convent of the Sisters of Providence (E. Tumak, Sept. 2019).*

- 26) **\*\*CC Sydenham Street – 153**, third quarter of the 19<sup>th</sup> century, vernacular, sandstone with corner quoins



*153 Sydenham Street, viewed from the northeast (E. Tumak, Aug. 2019).*



*153 Sydenham Street, rear elevation viewed from Cedar Alley from the southeast (E. Tumak, Aug. 2019).*

- 27) \*CC Sydenham Street – 170, late 19<sup>th</sup> century, vernacular, red brick; distinguishing features – later (perhaps Edwardian) enclosed wood porch with bellcast/flared skirt base



*170 Sydenham Street (left/west), viewed from the southeast (E. Tumak, Aug. 2019)*

- 28) \*CC Sydenham Street – 174, late 19<sup>th</sup> century, vernacular, red brick; distinguishing features – ground level bay window, traditional enclosed entrance porch



174 Sydenham Street, viewed from the south (E. Tumak, Aug. 2019).

29) **CC Sydenham Street – 177**, late 19<sup>th</sup> century vernacular, red brick, !photo required

30) **CC Sydenham Street – 183**, !Photo required

31) **CC Water Street – 60 A & B**, vernacular, sandstone, (!check FIP and Tremaine for original use)



*60 A&B Water Street, viewed from the south (E. Tumak, Aug. 2019).*

- 25) **D Water Street, Swing Bridge**, 1893, constructed by Leeds Bridge and Iron Works Ltd., Gananoque,<sup>12</sup> designated Pt. IV (by-law 2014-076); see original and revised designation heritage report for heritage feature details



*Gananoque Swing Bridge, viewed from the northwest, with the Gananoque Inn in the background (photo E. Tumak, Sept. 2013).*

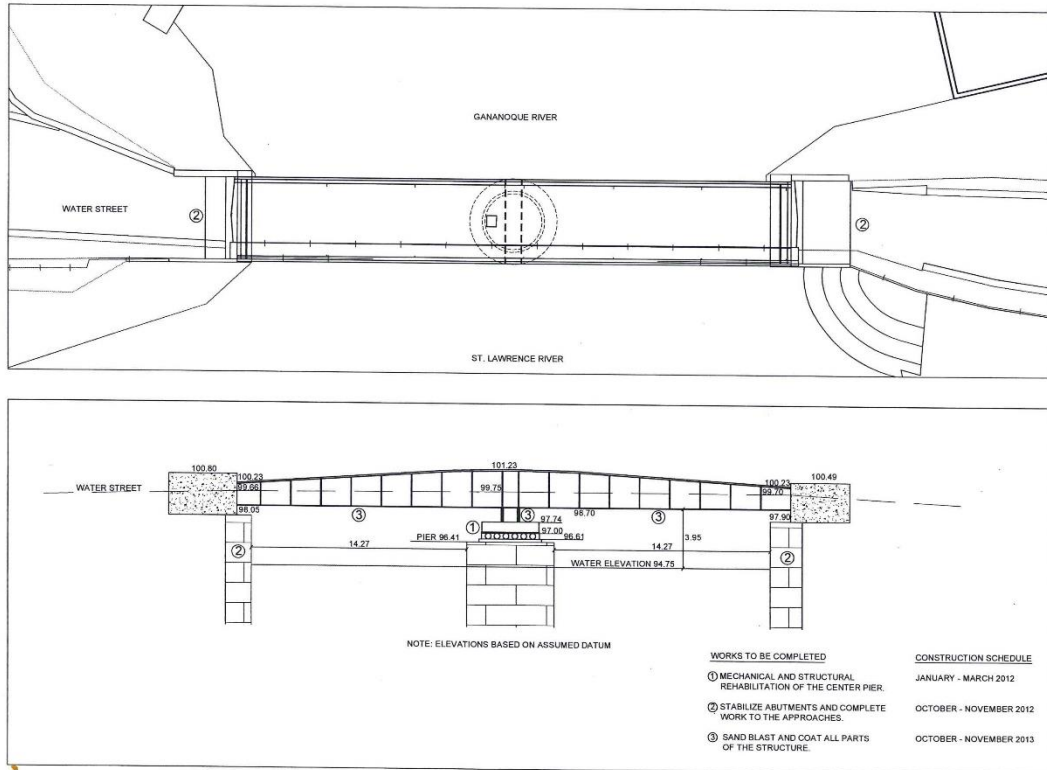


*View northwest from the wharf of the Gananoque Inn, showing the Swing Bridge (E. Tumak, Oct. 2018).*

---

<sup>12</sup> Edgar Tumak, "Heritage Designation Report, Gananoque Swing Bridge, Water Street, Gananoque, Ontario," 2013.





Overhead and side elevation plans of Gananoque Swing Bridge (AECOM, Water Street Swing Bridge Rehabilitation: General Arrangement Drawing, project no. 60219967, Nov. 2011).

26) \*\*\*HC Water Street, Gananoque Boat Line Maintenance Facility (original Gananoque Yacht Club, later Blinkbonnie Boathouse 1924), 1904, Frank T. Lent architect<sup>13</sup>

<sup>13</sup> E. Tumak, Heritage Research Report, "Blinkbonnie, 50 Main Street, Gananoque, Ontario," June 2017.




*Water Street, Gananoque Boat Line Maintenance Facility, former Gananoque Yacht Club, later Blinkbonnie Boathouse, viewed from the southwest (E. Tumak, July 2019).*



*Water Street, Gananoque Boat Line Maintenance Facility, former Gananoque Yacht Club, later Blinkbonnie Boathouse, viewed from the northeast, with the former Gananoque Pumphouse to the right/east, and new condominium development in the middle background/south (E. Tumak, July 2019).*



*Postcard of Blinkbonnie Boathouse (former Gananoque Yacht Club House), with the Town Waterworks and Pump House to the right, ca. late 1930s (Douglas Rombough postcard collection Queen's University Archives).*



*Former Blinkbonnie Boathouse (former Gananoque Yacht Club House), acquired by Gananoque Boat Line 1947), shown ca. 1925 (Douglas Rombough postcard collection Queen's University Archives).*

- 27) \*CC William Street – 93, ca. 1910-20, Four-square form with south ell, later asbestos shingle cladding



93 William Street North, viewed from the northwest (E. Tumak, Aug. 2019).

- 28) \*CC William Street South – 175, Gananoque High School, original main façade 1949; distinguishing features – ashlar stone main and side boys/girls entrance surrounds and stone signage



175 William Street South, main entrance viewed from the west (E. Tumak, August 2019).



*175 William Street South, former girls entrance viewed from the west (E. Tumak, August 2019).*



*175 William Street South, former boys entrance viewed from the west (E. Tumak, August 2019).*

- 29) **D Windsor Drive/Ferncliff – 401**, Agnes Maule Machar Park renamed 2019/former Bluff Park est. 1937, NHS Plaque, Machar – influential social commentator and leading proponent of Christian social reform and Canadian nationalism infused her imperial sentiment in essays,

poems, biographies, historical works and didactic novels (1837-1927) donated the property to Gananoque,<sup>14</sup> designated Pt. IV (by-law 2017-079)



401 Windsor Drive, Agnes Maule Machar Park, NHS Historic Plaque (E. Tumak, August 2019).

- 30) **\*\*CC Windsor Drive – 13**, late 19<sup>th</sup> century, vernacular, red brick; distinguishing features – wood porch and gable ornamented bargeboards, bay window with cornice, a ‘twin’ of its neighbour at no. 15

<sup>14</sup> [https://en.wikipedia.org/wiki/Agnes\\_Maule\\_Machar](https://en.wikipedia.org/wiki/Agnes_Maule_Machar) ; [https://www.google.com/search?q=Agnes+Machar+Park+Gananoque&rlz=1C1LDJZ\\_enCA577CA578&og=Agnes+Machar+Park+Gananoque&aqs=chrome..69i57.9767j0j7&sourceid=chrome&ie=UTF-8](https://www.google.com/search?q=Agnes+Machar+Park+Gananoque&rlz=1C1LDJZ_enCA577CA578&og=Agnes+Machar+Park+Gananoque&aqs=chrome..69i57.9767j0j7&sourceid=chrome&ie=UTF-8) , accessed July 2019; and <https://www.recorder.ca/news/local-news/gan-decides-to-rename-park-82-years-later> , accessed 2019.



*13 Windsor Drive, left, viewed from the northeast (E. Tumak, Aug. 2019).*

- 31) **\*\*CC Windsor Drive - 15**, late 19<sup>th</sup> century, vernacular, red brick; distinguishing features – wood porch and gable ornamented bargeboards, bay window with cornice, a ‘twin’ of its neighbour at no. 13



*15 Windsor Drive, right, viewed from the northeast (E. Tumak, Aug. 2019).*

32) **CC Windsor Lane – 801**, ca. 1950s, former cottage, rounded timber siding

*Ca. 801 Windsor Lane, image not accessible from public domain.*