

COMMITTEE OF ADJUSTMENT
NOTICE OF PUBLIC MEETING

TAKE NOTICE THAT the Committee of Adjustment for the Town of Gananoque will hold a Public Meeting on **TUESDAY**, the **27th** day of **February, 2018** at **6:00 P.M.** in the **TOWN OF GANANOQUE EMERGENCY SERVICES BUILDING, 340 HERBERT STREET, Gananoque** to hear the following application(s) for Consent:

File No. **B01/18**

Owner: **995423 ONTARIO INC.**

The property municipally and legally described as
760 Stone Street N, Gananoque
PLAN 86V Lot 27-32 Lot 34, 37
TOWN OF GANANOQUE

has applied to the Committee of Adjustment for the Town of Gananoque for consent to:

**CONVEY A PORTION OF LAND TO AN ADJACENT PROPERTY TO RECOGNIZE
AN EXISTING DWELLING**


If you wish to receive written notice of the application or seek further details of the application, including a location map, it is available at the Town of Gananoque, 30 King Street East, Gananoque during normal business hours, 8:30 AM - 4:30 PM, Monday through Friday.

If a person or public body that files an appeal of a decision of the Committee of Adjustment in respect of the proposed consent does not make written submissions to the Committee of Adjustment before it gives or refuses to give provisional consent, the Ontario Municipal Board may dismiss the appeal.

If you wish to be notified of the decision of the Committee of Adjustment in respect of the proposed consent, you must make a written request to the Secretary-Treasurer of the Committee of Adjustment at the address below.

Anyone wishing to support or object to the above application may do so by advising the undersigned, in writing, of your support or objection before the hearing or by appearing, in person, at the hearing and your support or objection will be considered by the Committee when making their decision.

DATED this 31ST Day of January, 2017



Brenda Guy
Secretary-Treasurer, Committee of Adjustment
Manager of Community Development
Town of Gananoque
30 King Street East, Box 100
Gananoque, ON K7G 2T6
Phone: 613 382-2149 ext.1126
E-mail: bguy@gananoque.ca



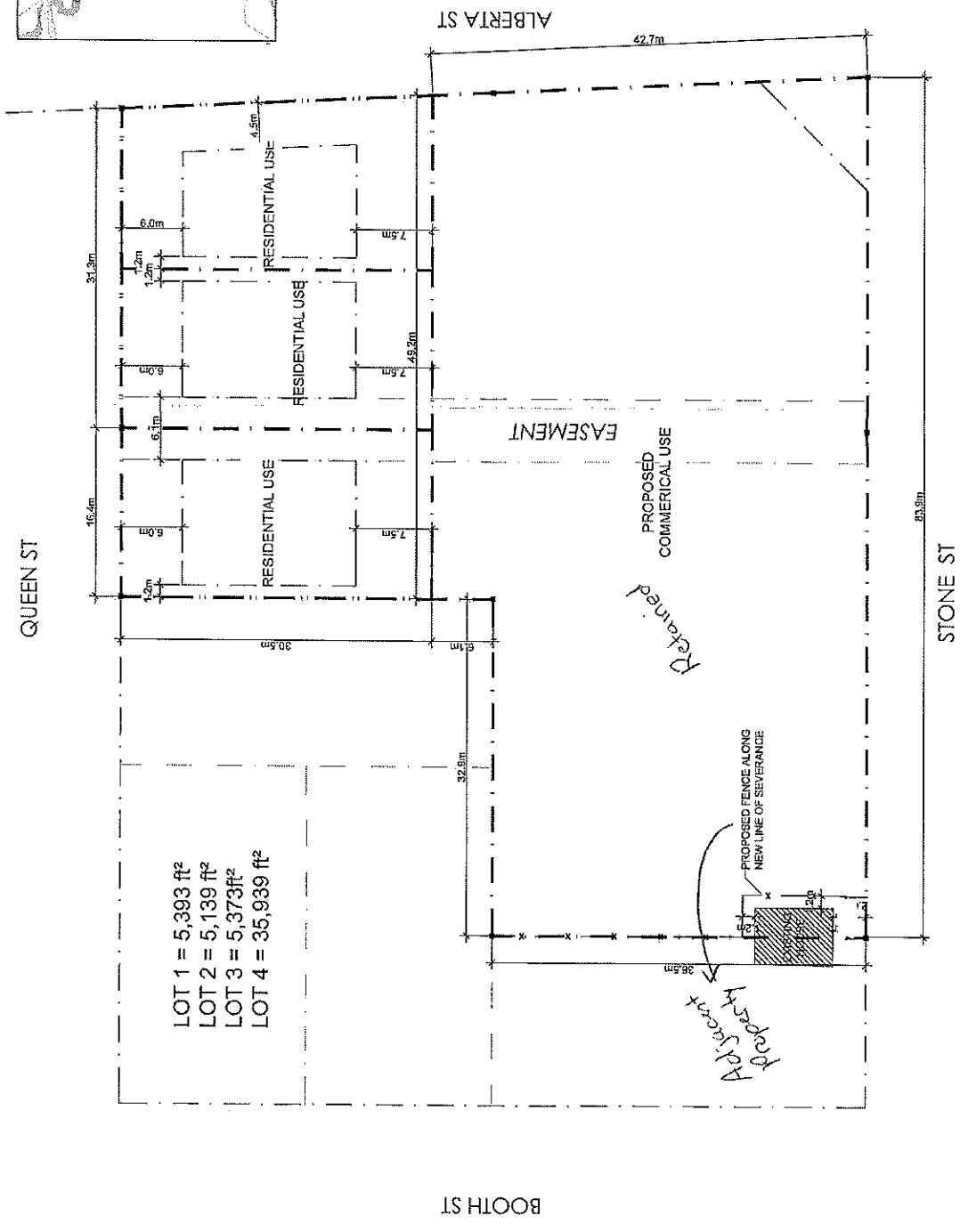
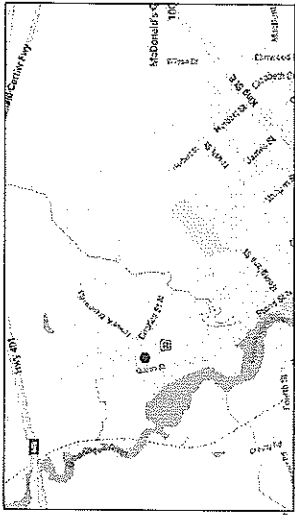
B1/2018 - 760 STONE STREET N
- conveyance to 710 STONE STREET N



Map Printed On 2018-01-31 17:43

Disclaimer This map is illustrative only. Do not rely on it as being a precise indicator of routes, locations of features, nor as a guide to navigation. Designed and produced by: United Counties of Leeds & Grenville. Source of information: UTM, Grid Zone 18, NAD 1983, with data supplied under licence by members of the Ontario Geospatial Data Exchange (OGDE), and Teranet inc. Queens Printer of Ontario.

Powered by **Rollta OnPoint™**



SCALE = 1 : 400
 DEC 22 2017
SP00

PROPOSED COMMERCIAL DEVELOPMENT
STONE STREET, GANANOQUE
 PROPOSED SEVERANCE PLAN